




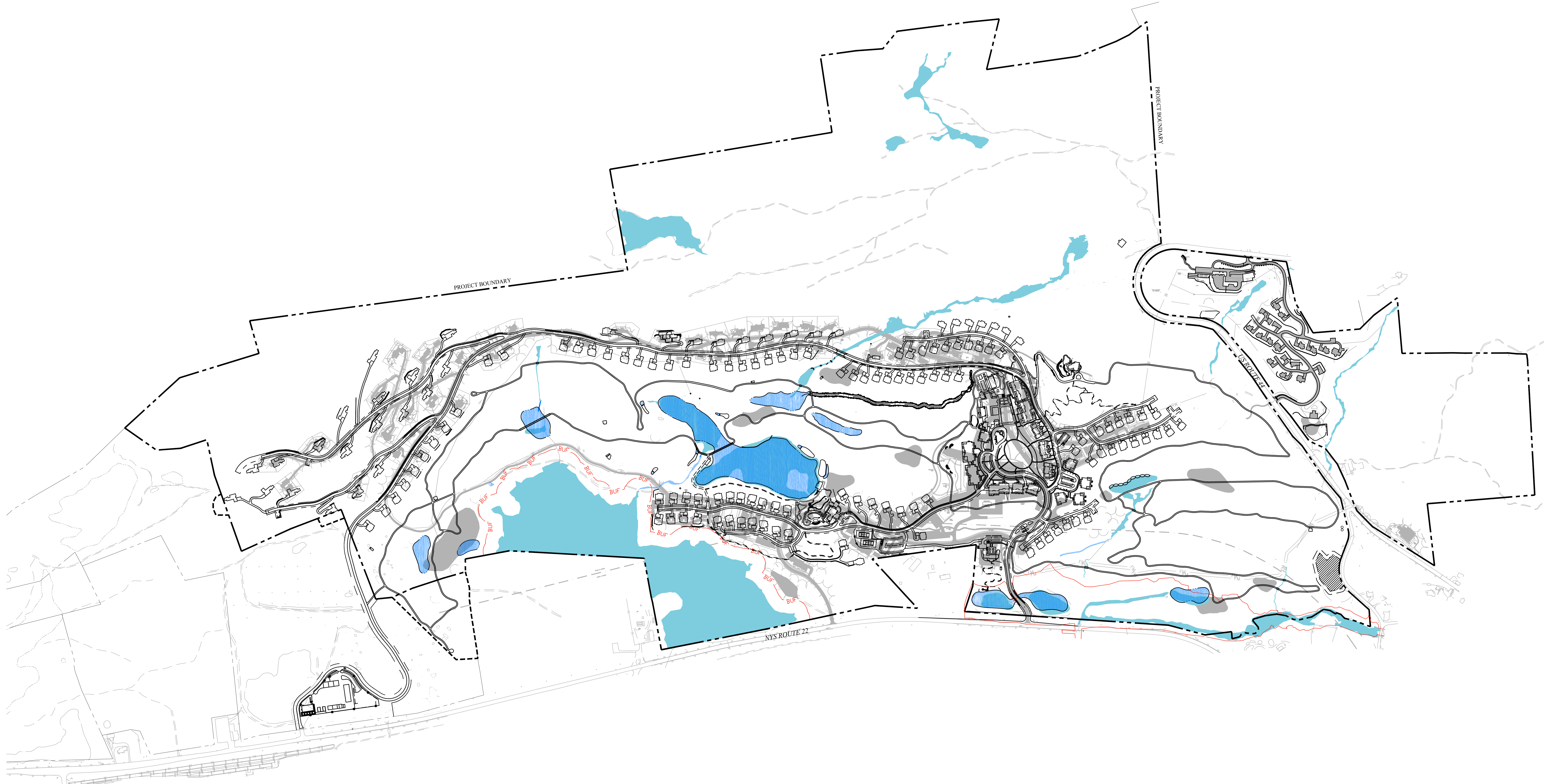



### Residential Comparison Legend


	EXISTING WATER
	APPROVED 2009 MDP DEVELOPMENT AND APPROVED 2009 MDP STORMWATER BASIN
	PROPOSED 2014 MDP STORMWATER BASIN
	100 YEAR FLOODPLAIN
	AM-15 NYSDEC 100' BUFFER




**OWNER:**  
**Silo Ridge Ventures, LLC**  
 5021 Route 44  
 Amenia, New York 12501  
 845.373.8020

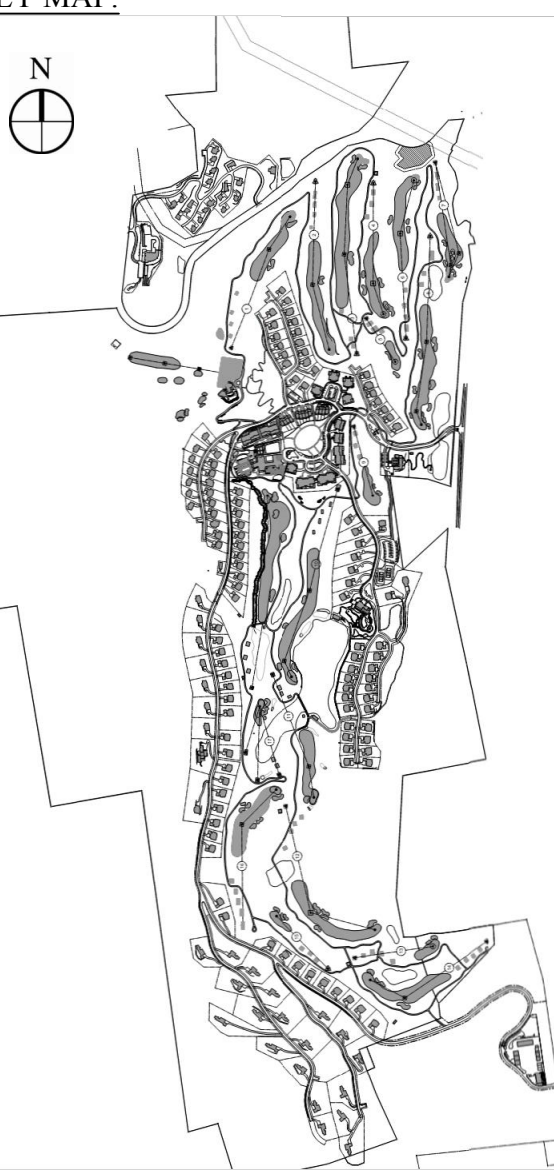
**ARCHITECTS, PLANNERS, LANDSCAPE ARCHITECTS:**  
**HART | HOWERTON**  
 10 East 40th Street New York, NY 10016  
 Tel: 212.683.5631 Fax: 212.481.3768  
 E-mail: NY@hart-howerton.com

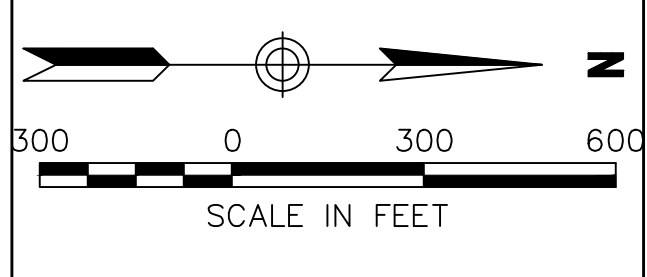
**GOLF COURSE DESIGNERS:**  
  
**FAZIO DESIGN**  
 401 N. Main St., Ste. 400  
 Hendersonville, North Carolina 28792  
 828.693.0052 • FAX 828.693.0071

**ENVIRONMENTAL PLANNING & CIVIL ENGINEERING:**  
  
**VHB**  
**Engineering, Surveying & Landscape Architecture, PC**  
 Planning  
 Transportation  
 Land Development  
 Environmental Services  
 50 Main Street, Suite 360  
 White Plains, New York 10606  
 914.467.6600 • FAX 914.761.3759

**WASTEWATER AND WATER DESIGN:**  
  
**CEDARWOOD ENGINEERING SERVICES, PLLC**  
 CIVIL & ENVIRONMENTAL ENGINEERING  
 8-12 Dietz St., Suite 303  
 Oneonta, NY 487.423.8073  
 248 Main St., PO Box 203  
 North Creek, NY 518.251.5160

**PROJECT SURVEYOR:**  
**Kirk K. Horton, Land Surveyor**  
 NYS License No. 049954  
 9 Broadway  
 Amenia, New York 12501  
 845.373.7809

**KEY MAP:**  


  
 SCALE IN FEET

2	PER TOWN COMMENTS	1/8/15	AKB
1	PER TOWN COMMENTS	6/19/14	AKB
	Revision	Date	Prepared

Designed by **JG** Drawn by **CMG** Checked by **MWJ**  
 CAD checked by **MB** Approved by **ACD**  
 Date: As Shown Date: March 3, 2014

Project Title  
**Silo Ridge  
 Resort Community  
 Master Development Plan**  
 4651 Route 22  
 Amenia, New York

Not Issued for Construction

Residential Comparison

Drawing Number  
**RC-0**

Sheet of  
 Project Number  
 29011.00

29011.00- RESIDENTIAL\_COMPARISON.DWG



**Residential Comparison Legend**

- EXISTING WATER
- APPROVED 2009 MDP DEVELOPMENT AND APPROVED 2009 MDP STORMWATER BASIN
- PROPOSED 2014 MDP STORMWATER BASIN
- 100 YEAR FLOODPLAIN
- BUF AM-15 NYSDEC 100' BUFFER

**OWNER:**  
**Silo Ridge Ventures, LLC**  
 5021 Route 44  
 Amenia, New York 12501  
 845.373.8020

**ARCHITECTS, PLANNERS, LANDSCAPE ARCHITECTS:**  
**HART | HOWERTON**  
 10 East 40th Street New York, NY 10016  
 Tel: 212.683.5631 Fax: 212.481.3768  
 E-mail: NY@hart-howerton.com

**GOLF COURSE DESIGNERS:**  
**FAZIO DESIGN**  
 401 N. Main St., Ste. 400  
 Hendersonville, North Carolina 28792  
 828.693.0052 • FAX 828.693.0071

**ENVIRONMENTAL PLANNING & CIVIL ENGINEERING:**  
**VHB**  
**Engineering, Surveying & Landscape Architecture, PC**  
 Planning  
 Transportation  
 Land Development  
 Environmental Services  
 50 Main Street, Suite 360  
 White Plains, New York 10606  
 914.467.6600 • FAX 914.761.3759

**WASTEWATER AND WATER DESIGN:**  
**CEDARWOOD ENGINEERING SERVICES, PLLC**  
 CIVIL & ENVIRONMENTAL ENGINEERING  
 8-12 Dietz St., Suite 303  
 Oneonta, NY 487.432.8073  
 248 Main St., PO Box 203  
 North Creek, NY 518.251.5160

**PROJECT SURVEYOR:**  
**Kirk K. Horton, Land Surveyor**  
 NYS License No. 049954  
 9 Broadway  
 Amenia, New York 12501  
 845.373.7809

**KEY MAP:**

**SCALE IN FEET**  
 0 100 200

2	PER TOWN COMMENTS	1/8/15	AKB
1	PER TOWN COMMENTS	6/19/14	AKB
	Revision	Date	Prepared

Designed by **JG** Drawn by **CMG** Checked by **MWJ**  
 CAD checked by **MB** Approved by **ACD**  
 Date: As Shown Date: March 3, 2014

**Silo Ridge Resort Community Master Development Plan**  
 4651 Route 22  
 Amenia, New York

Not Issued for Construction

**Residential Comparison**

Sheet Number: **RC-1**  
 Sheet of: \_\_\_\_\_  
 Project Number: **29011.00**

29011.00-RESIDENTIAL\_COMPARISON.DWG

Saved: Thursday, February 12, 2015 10:30:29 AM COLLAS: Plotted: Thursday, February 12, 2015 2:21:17 PM Print: Collas



**Residential Comparison Legend**

- EXISTING WATER
- APPROVED 2009 MDP DEVELOPMENT AND APPROVED 2009 MDP STORMWATER BASIN
- PROPOSED 2014 MDP STORMWATER BASIN
- 100 YEAR FLOODPLAIN
- AM-15 NYSDEC 100' BUFFER

**OWNER:**  
**Silo Ridge Ventures, LLC**  
 5021 Route 44  
 Amenia, New York 12501  
 845.373.8020

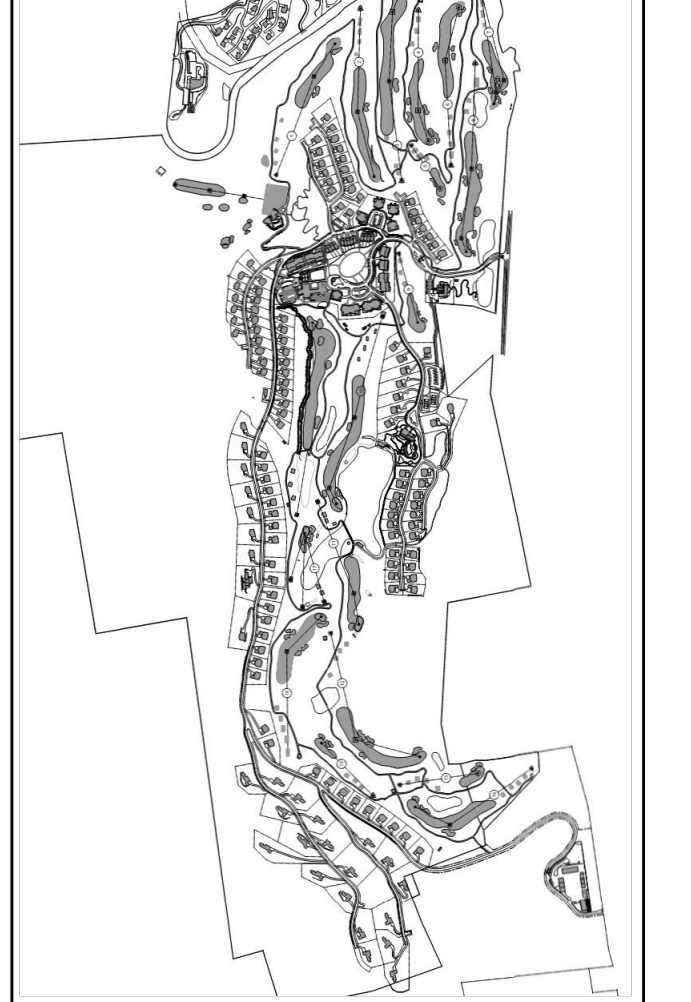
**ARCHITECTS, PLANNERS, LANDSCAPE ARCHITECTS:**  
**HART | HOWERTON**  
 10 East 40th Street New York, NY 10016  
 Tel: 212 683 5631 Fax: 212 481 3768  
 Email: NY@hart-howerton.com

**GOLF COURSE DESIGNERS:**  
**FAZIO DESIGN**  
 401 N. Main St., Ste. 400  
 Hendersonville, North Carolina 28792  
 828.693.0052 • FAX 828.693.0071

**ENVIRONMENTAL PLANNING & CIVIL ENGINEERING:**  
**VHB**  
**Engineering, Surveying & Landscape Architecture, PC**  
 Planning  
 Transportation  
 Land Development  
 Environmental Services  
 50 Main Street, Suite 360  
 White Plains, New York 10606  
 914.467.6600 • FAX 914.761.3759

**WASTEWATER AND WATER DESIGN:**  
**CEDARWOOD ENGINEERING SERVICES, PLLC**  
 CIVIL & ENVIRONMENTAL ENGINEERING  
 8-12 Dues St., Suite 303  
 Oneonta, NY 487.432.8073  
 248 Main St., PO Box 203  
 North Creek, NY 518.251.5160

**PROJECT SURVEYOR:**  
**Kirk K. Horton, Land Surveyor**  
 NYS License No. 049954  
 9 Broadway  
 Amenia, New York 12501  
 845.373.7809



0 100 200  
 SCALE IN FEET


2	PER TOWN COMMENTS	1/8/15	AKB
1	PER TOWN COMMENTS	6/19/14	AKB
	Revision	Date	Prepared






Designed by **JG** Drawn by **CMG** Checked by **MWJ**  
 CAD checked by **MB** Approved by **ACD**  
 Date: As Shown Date: March 3, 2014  
 Project Title:

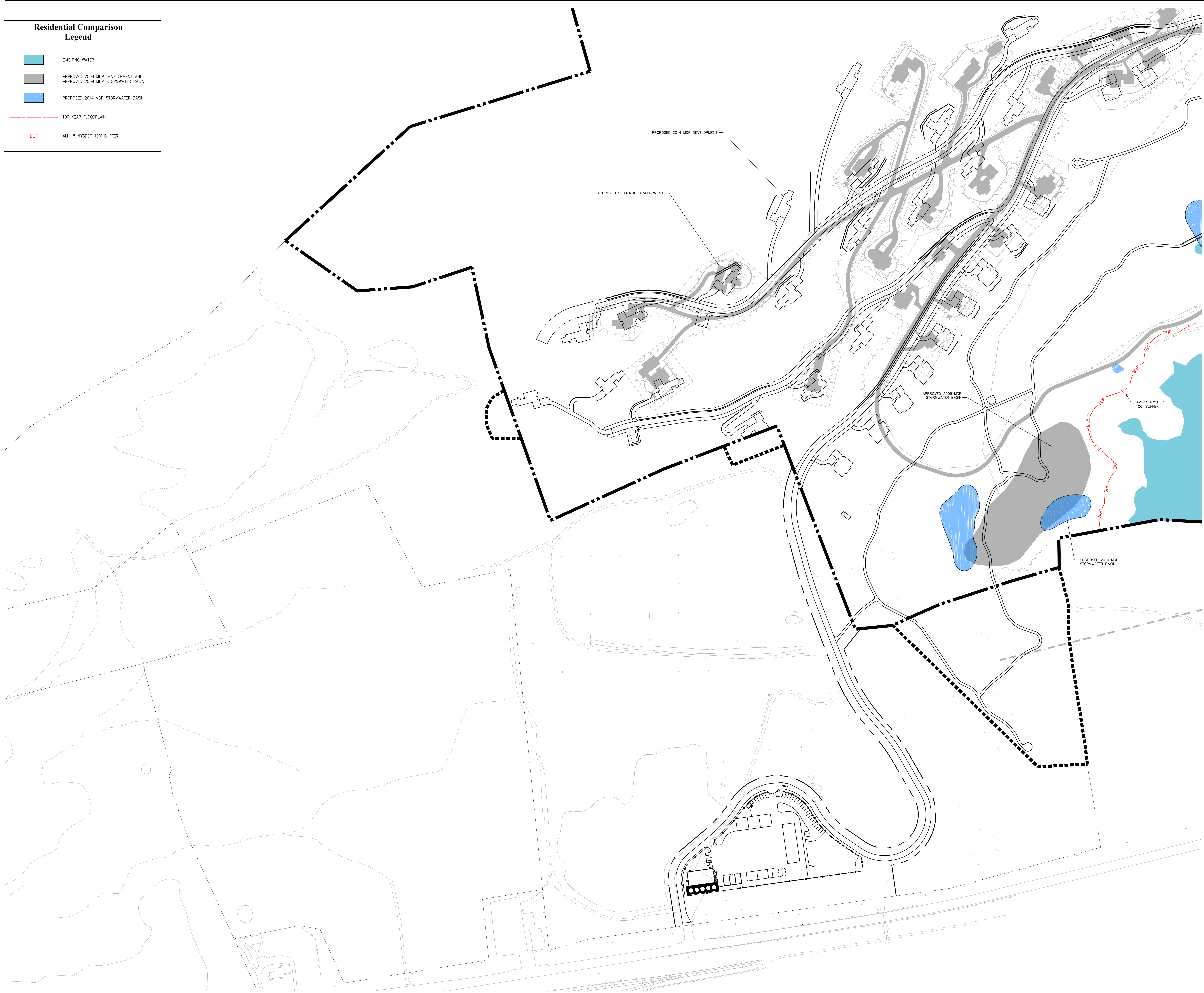
**Silo Ridge Resort Community Master Development Plan**  
 4651 Route 22  
 Amenia, New York

Not Issued for Construction  
 Drawing Title:  
**Residential Comparison**

Drawing Number:  
**RC-2**  
 Sheet of  
 Project Number:  
 29011.00

**Residential Comparison Legend**


-  EXISTING WATER
-  APPROVED 2009 MDP DEVELOPMENT AND APPROVED 2009 MDP STORMWATER BASIN
-  PROPOSED 2014 MDP STORMWATER BASIN
-  100 YEAR FLOODPLAIN
-  AM-15 NYSDEC 100' BUFFER




**OWNER:**  
**Silo Ridge Ventures, LLC**  
 5021 Route 44  
 Amenia, New York 12501  
 845.373.8020

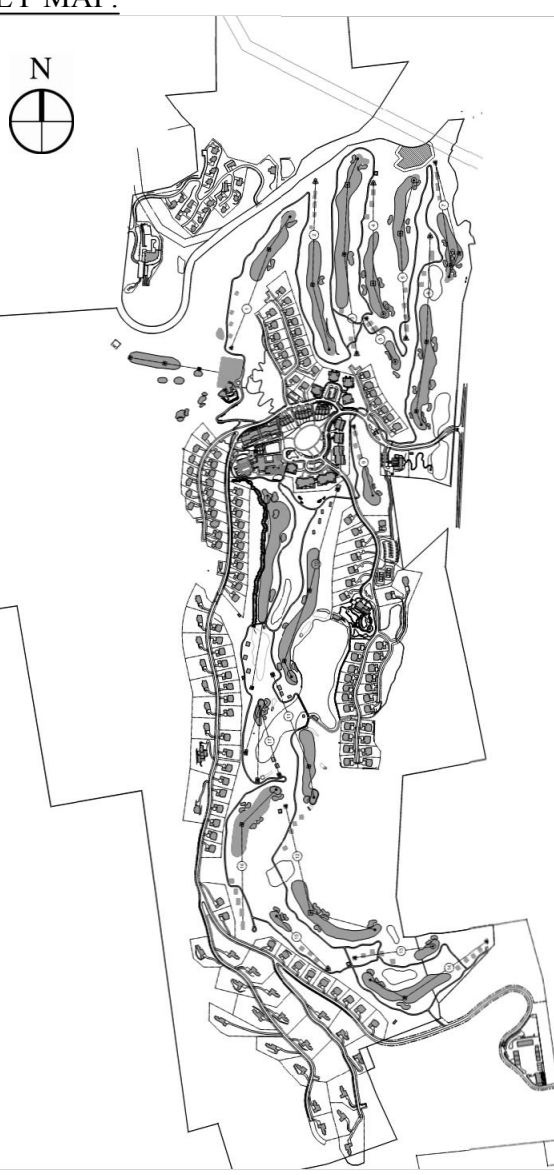
**ARCHITECTS, PLANNERS, LANDSCAPE ARCHITECTS:**  
**HART | HOWERTON**  
 10 East 40th Street New York, NY 10016  
 Tel: 212.683.5631 Fax: 212.481.3768  
 Email: NY@hart-howerton.com

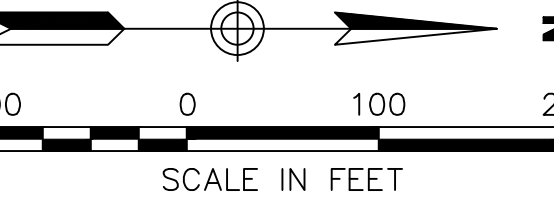
**GOLF COURSE DESIGNERS:**  
**FAZIO DESIGN**  
 401 N. Main St., Ste. 400  
 Hendersonville, North Carolina 28792  
 828.693.0052 • FAX 828.693.0071

**ENVIRONMENTAL PLANNING & CIVIL ENGINEERING:**  
  
**VHB**  
**Engineering, Surveying & Landscape Architecture, PC**  
 Planning  
 Transportation  
 Land Development  
 Environmental Services  
 50 Main Street, Suite 360  
 White Plains, New York 10606  
 914.467.6600 • FAX 914.761.3759

**WASTEWATER AND WATER DESIGN:**  
  
**CEDARWOOD ENGINEERING SERVICES, PLLC**  
 CIVIL & ENVIRONMENTAL ENGINEERING  
 8-12 Dinetz St., Suite 303  
 Oneonta, NY 487.432.8073  
 248 Main St., PO Box 203  
 North Creek, NY 518.251.5160

**PROJECT SURVEYOR:**  
**Kirk K. Horton, Land Surveyor**  
 NYS License No. 049954  
 9 Broadway  
 Amenia, New York 12501  
 845.373.7809

**KEY MAP:**  


**SCALE IN FEET**  


2	PER TOWN COMMENTS	1/8/15	AKB
1	PER TOWN COMMENTS	6/19/14	AKB
0	Revision	0/0/0	AKB

Designed by **JG** Drawn by **CMG** Checked by **MWJ**  
 CAD checked by **MB** Approved by **ACD**  
 Date: As Shown Date: March 3, 2014

**Silo Ridge Resort Community Master Development Plan**  
 4651 Route 22  
 Amenia, New York

Not Issued for Construction

**Residential Comparison**

Drawing Number: **RC-3**  
 Sheet of: \_\_\_\_\_  
 Project Number: **29011.00**

29011.00- RESIDENTIAL\_COMPARISON.DWG